


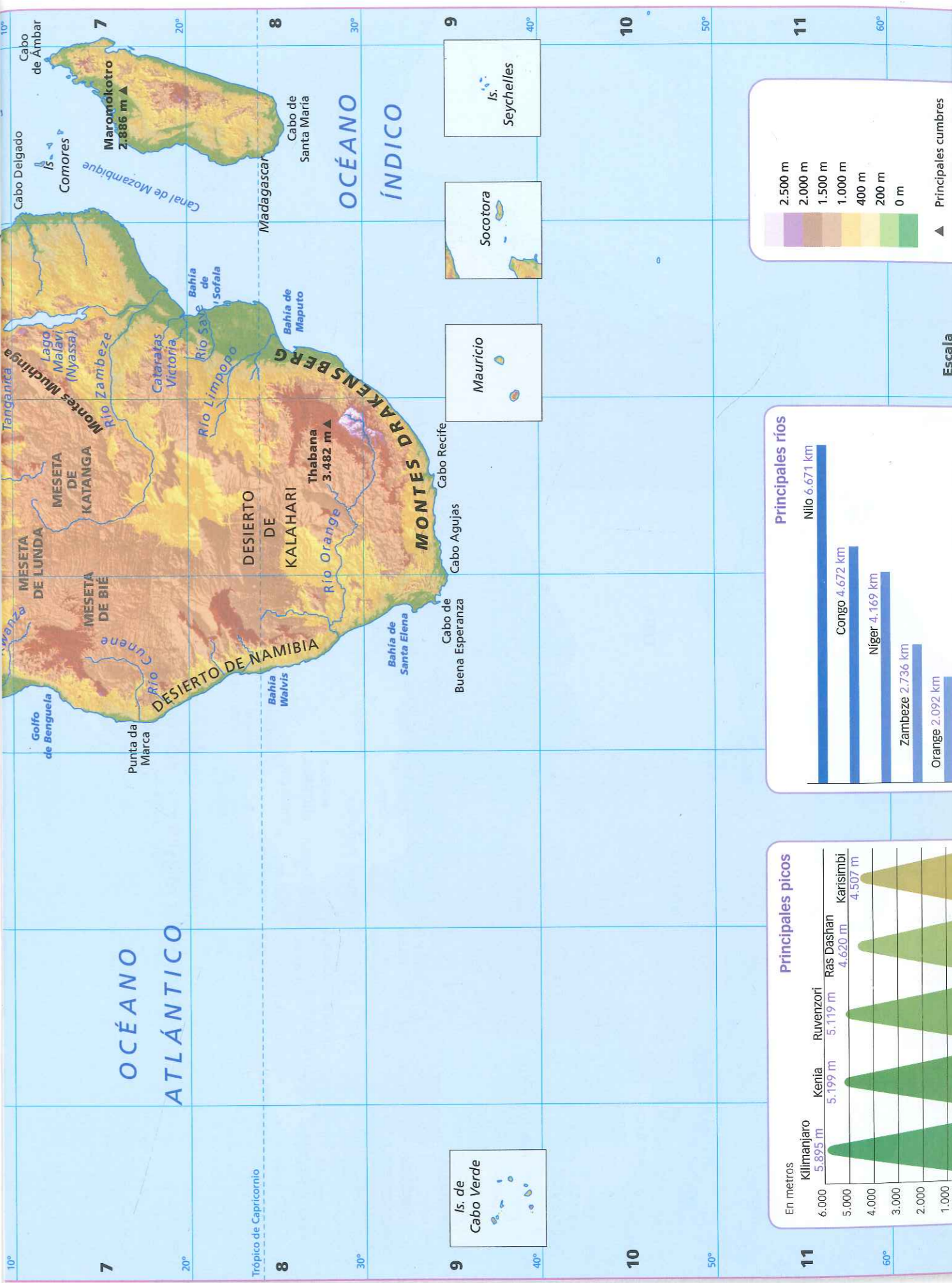
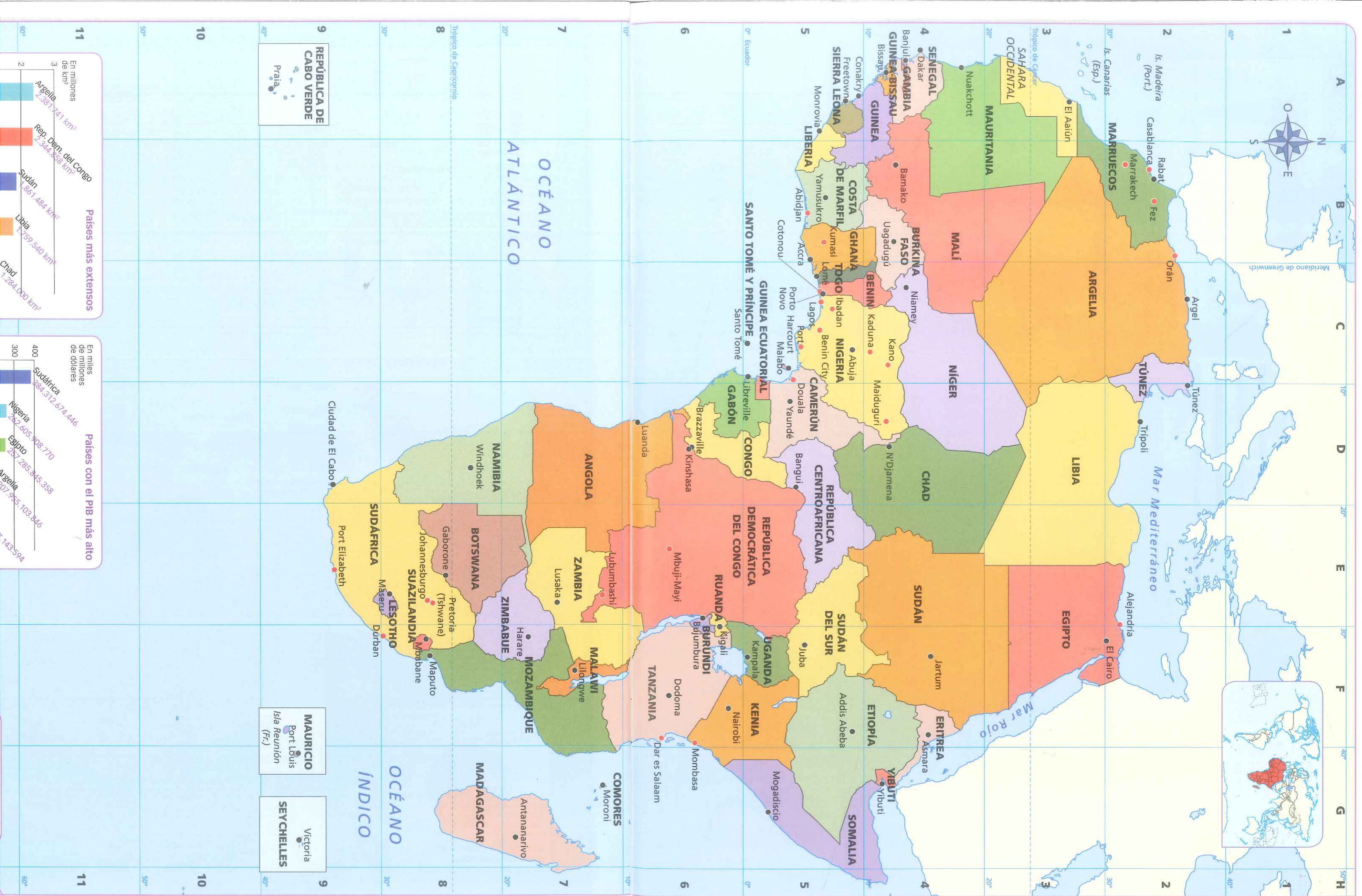


África: físico



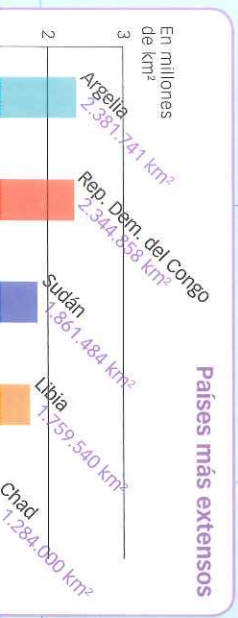
Africa: político

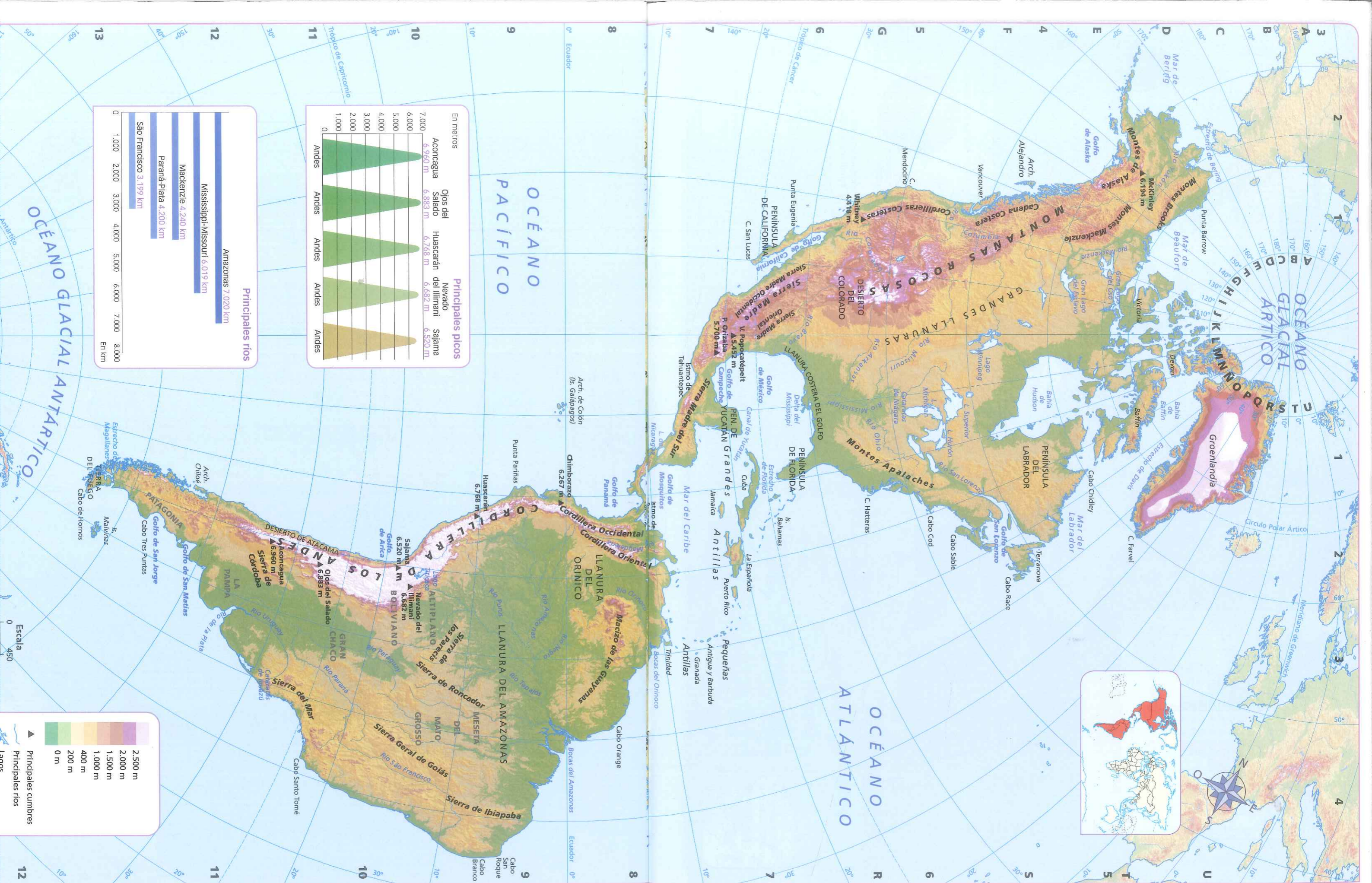


9 REPÚBLICA DE CABO VERDE
Praia

MAURICIO
Port Louis
Isla Reunión (Fr.)

SEYCHELLES
Victoria





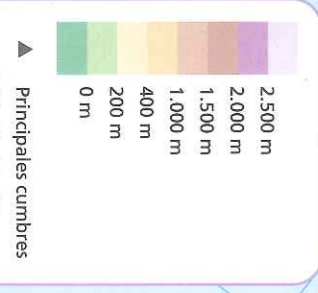
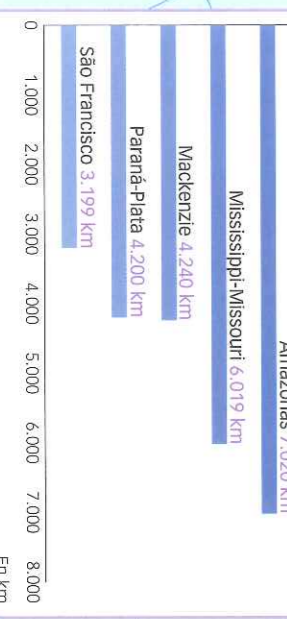
Principales picos

Nombre	Altura (m)
Aconcagua	6.960 m
Ojos del Salado	6.883 m
Huascarán	6.768 m
Nevado del Illimani	6.682 m
Salama	6.520 m
V. Popocatepelt	5.452 m
P. Orizaba	5.402 m
Campesche	5.700 m

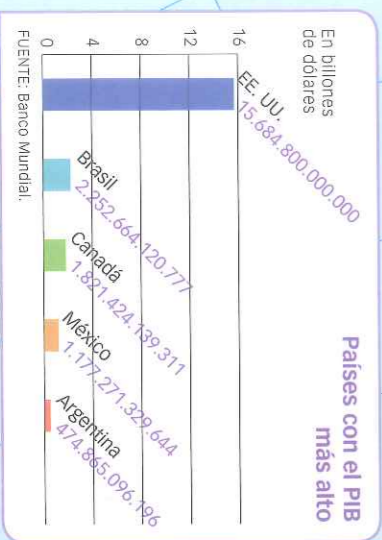

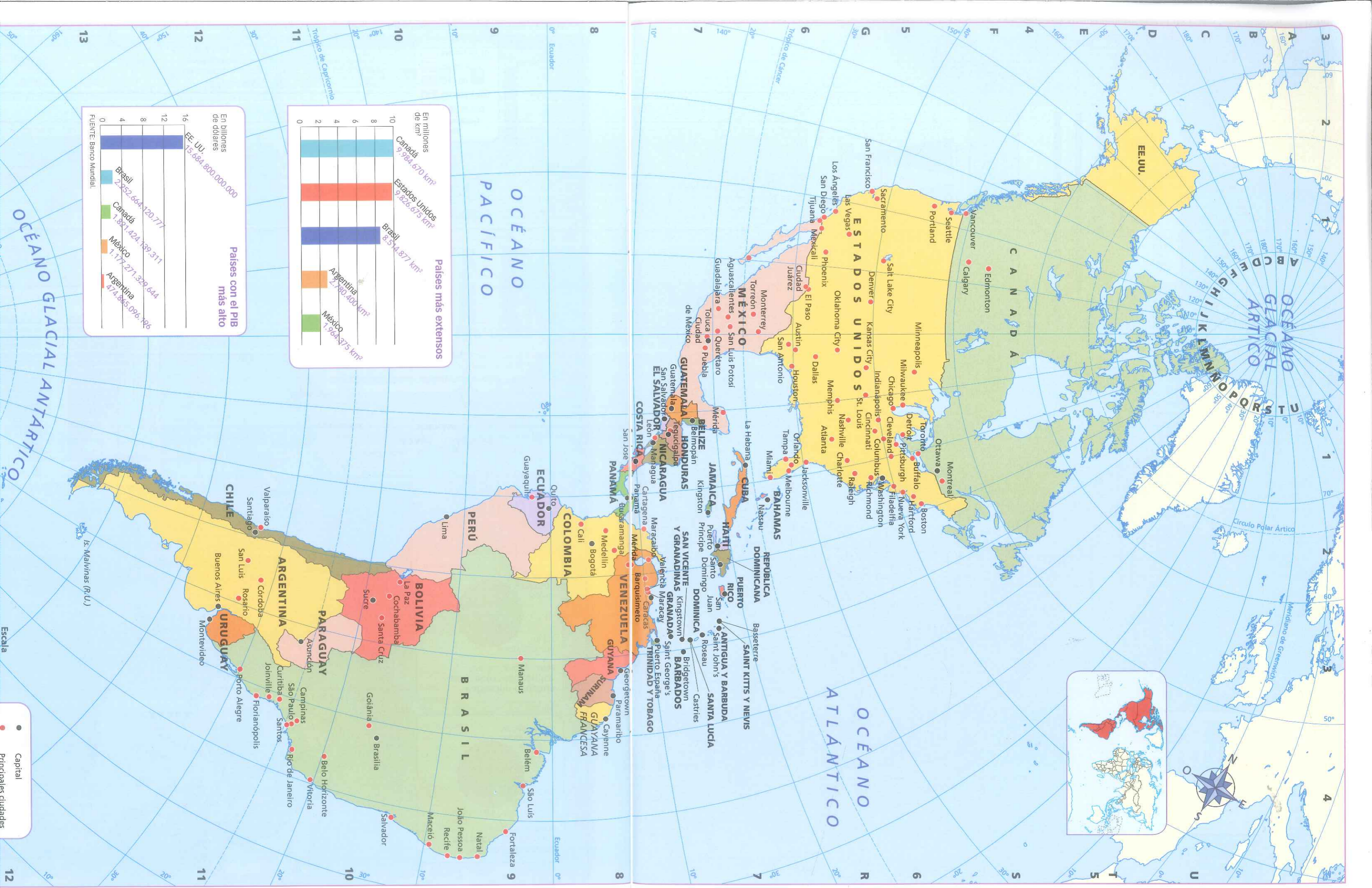
En metros

Principales ríos

Amazonas	7.020 km
Mississippi-Missouri	6.019 km
Mackenzie	4.240 km
Paraná-Plata	4.200 km
São Francisco	3.199 km


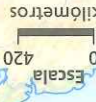
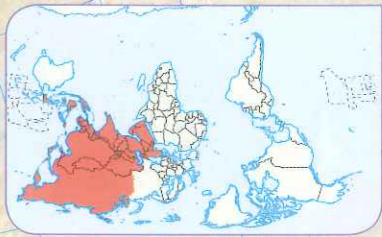

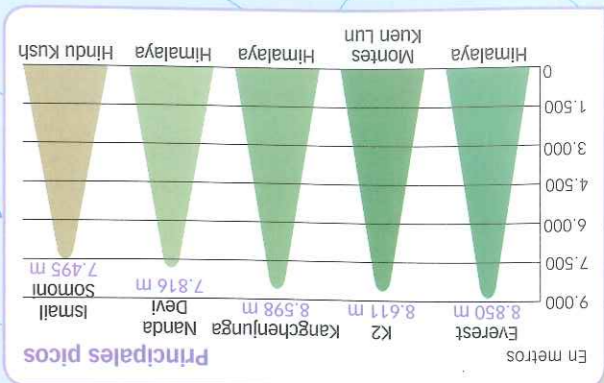


Escala 0 450



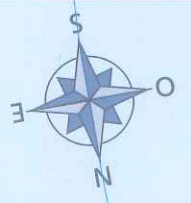
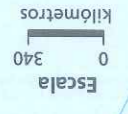

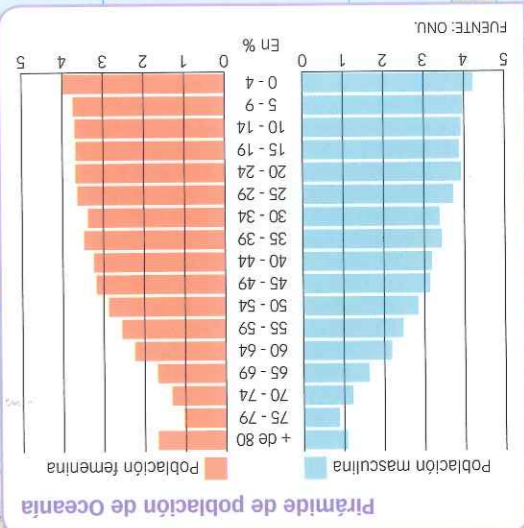
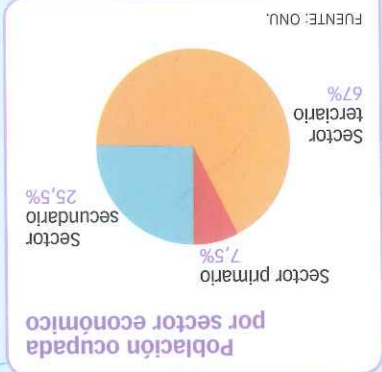
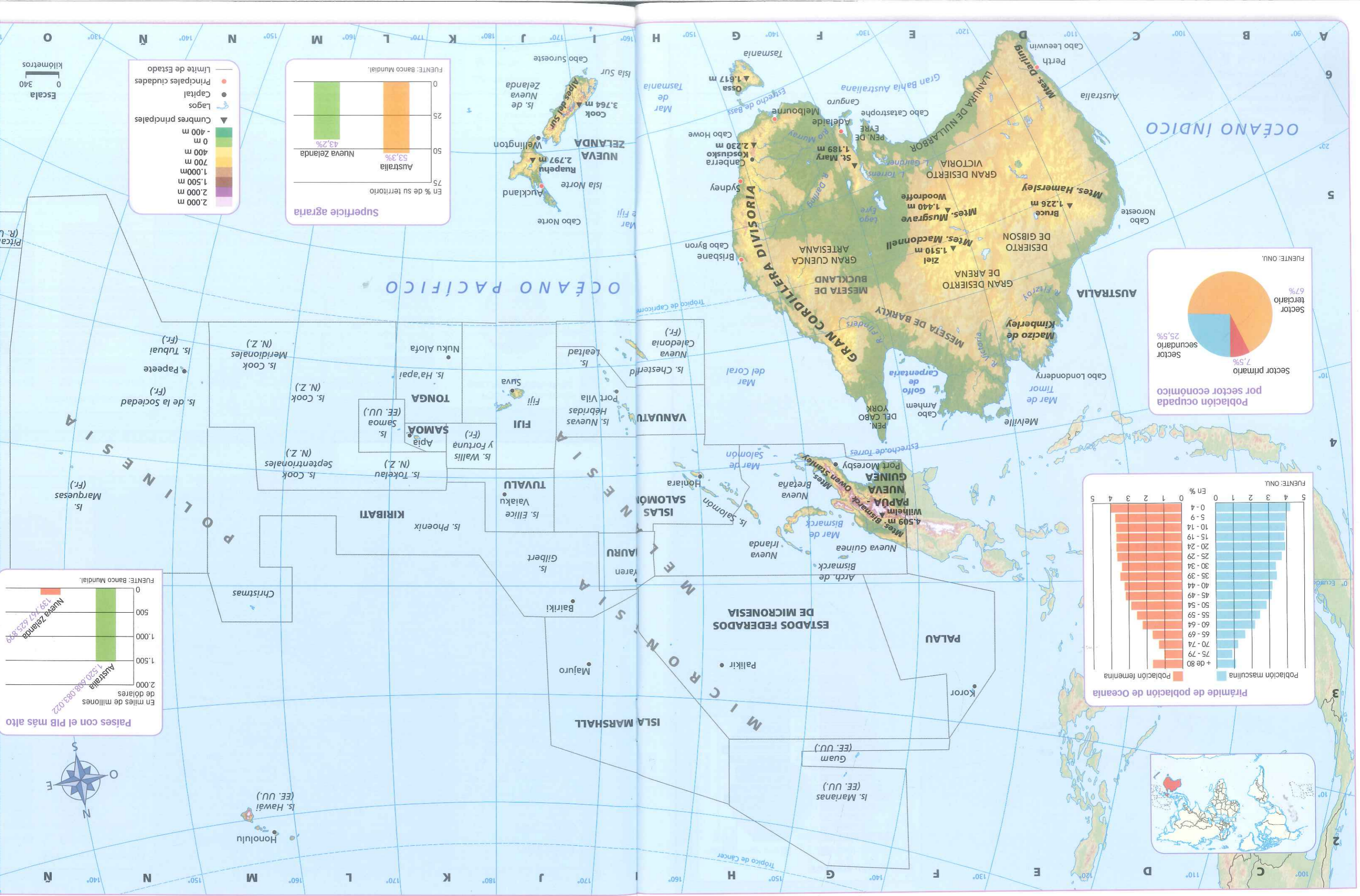
● Capital
● Principales ciudades


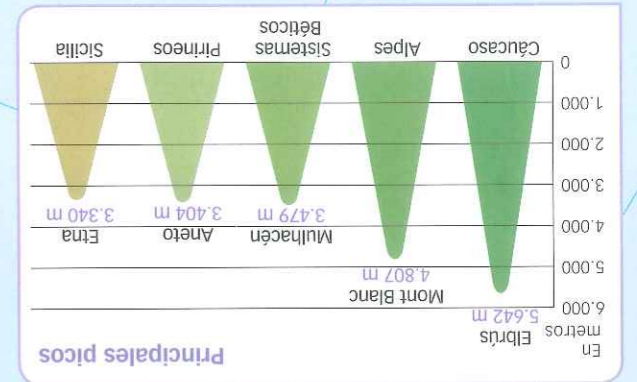
Escala



* Asia: político







Escala
0 160
kilómetros

Principales picos
0 m
200 m
400 m
1.000 m
1.500 m
2.000 m
2.500 m



Narodnaia
▲ 1.894 m

Océano Glacial Ártico

20°

30°

50°

3

A B C D E F G H I J K L M

5

40°

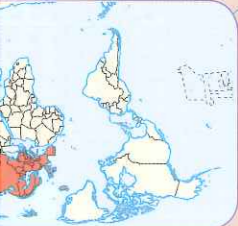
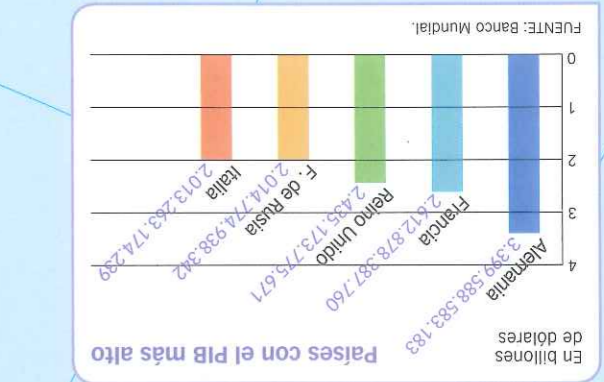
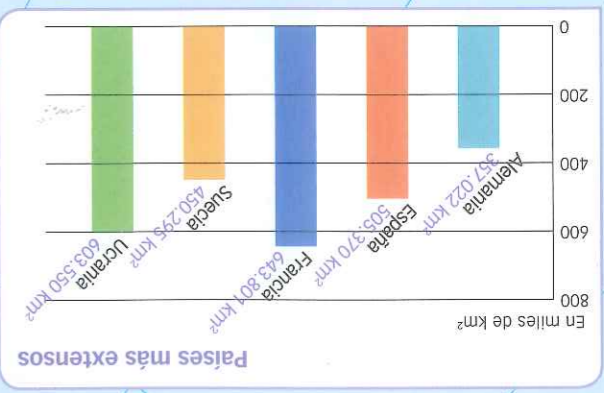
30°

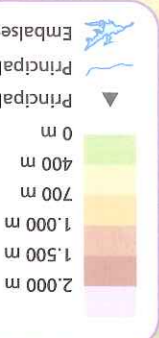
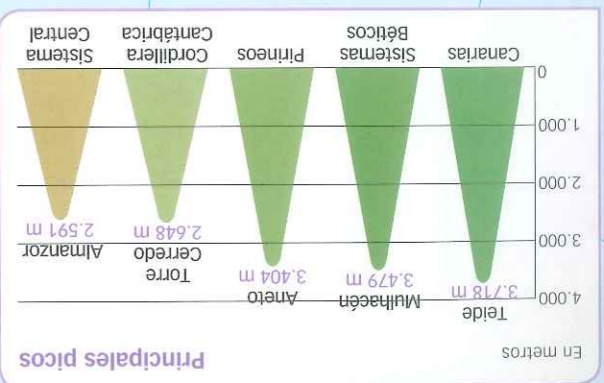
50°

3

A B C D E F G H I J K L M

*Europa: político





* España: político y ciudades



COMARCAS de Extremadura

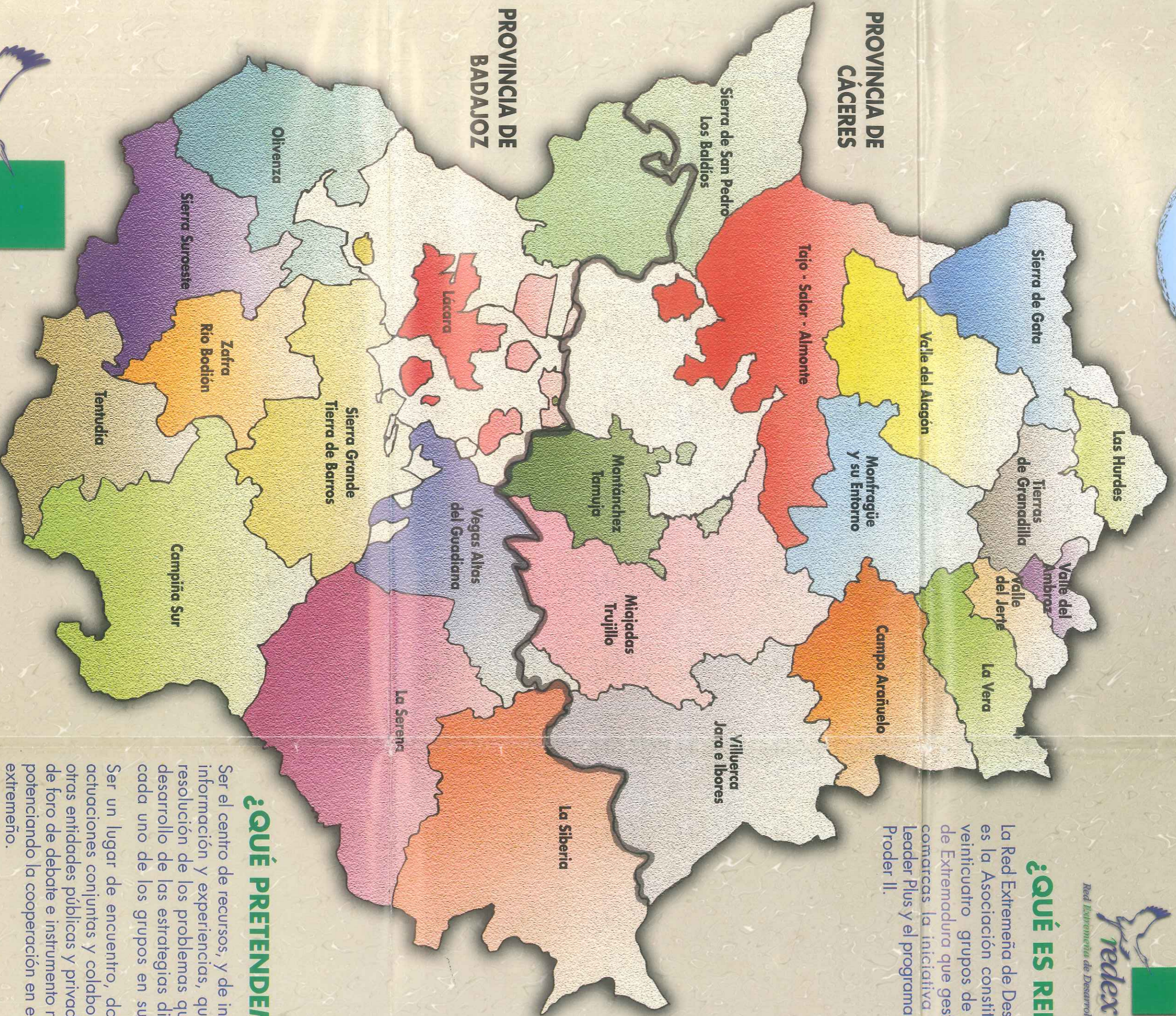


muestrario de sensibilización



¿QUÉ ES RED?

La Red Extremeña de Desarrollo Rural es la Asociación constituida por veinticuatro grupos de acción de Extremadura que gestionan comarcas. La iniciativa es un programa de Leader Plus y el programa de Proder II.



¿QUÉ PRETENDEMOS?

Ser el centro de recursos, y de intercambio de información y experiencias, que permita la resolución de los problemas que plantea el desarrollo de las estrategias de cada uno de los grupos en sus territorios.

Ser un lugar de encuentro, donde se organicen actuaciones conjuntas y colaborativas con otras entidades públicas y privadas de foro de debate e instrumento de revalorización potenciando la cooperación en el territorio extremeño.

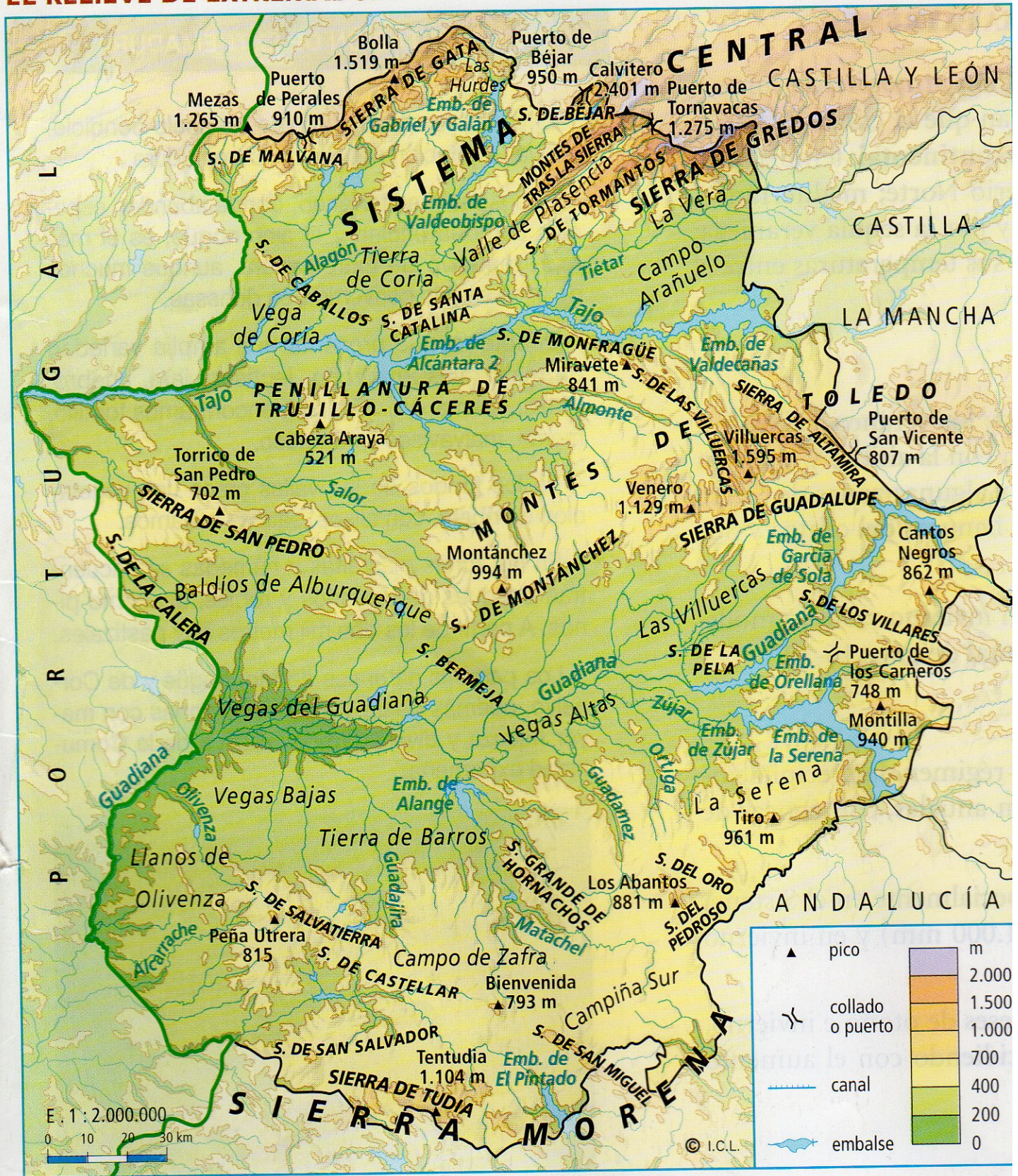
Ser el interlocutor ante las administraciones locales, regionales, nacionales y europeas trasladando la opinión de nuestros socios a todos los foros donde se discuta el futuro del desarrollo local.



Avda. Hernán Cortés, 6 - 10004 - Cáceres
Tfno.: 927 626 829 - Fax: 927 626 830

redex@redex.org - www.agroruralia.com

EL RELIEVE DE EXTREMADURA



▲	pico	m
↘	collado o puerto	2.000
—	canal	1.500
—	embalse	1.000
		700
		400
		200
		0

© I.C.L.